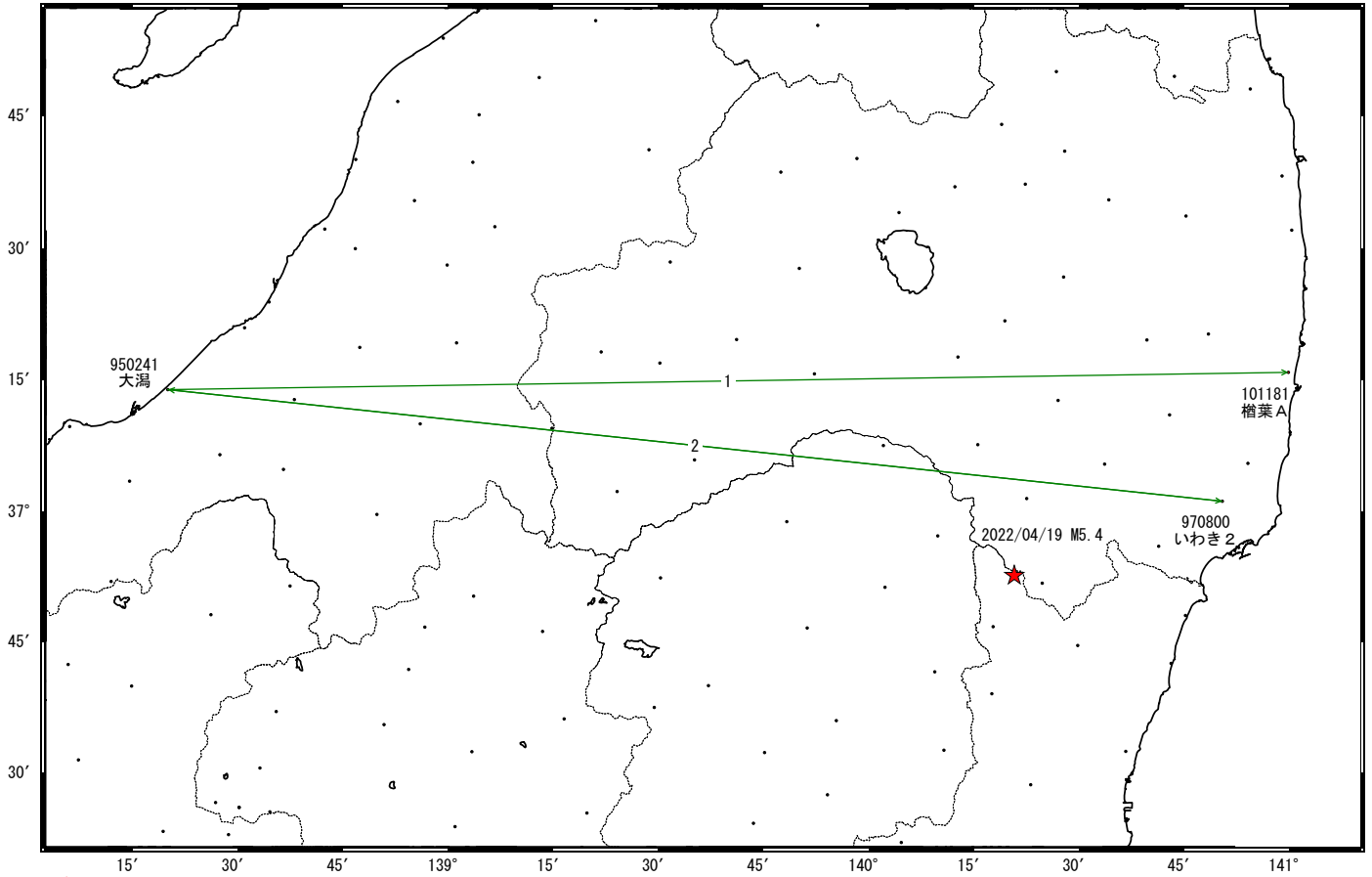


茨城県北部の地震(4月19日 M5.4)前後の観測データ (暫定)

この地震に伴う顕著な地殻変動は見られない。

基線図

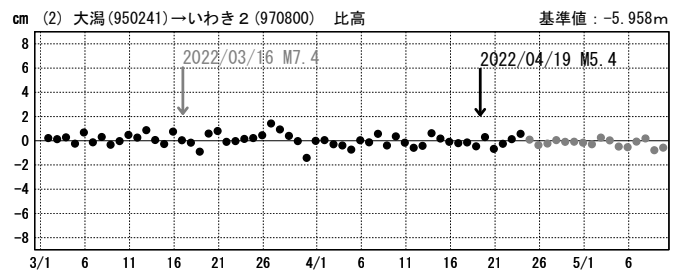
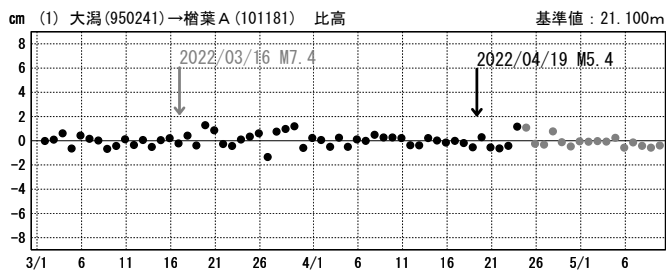
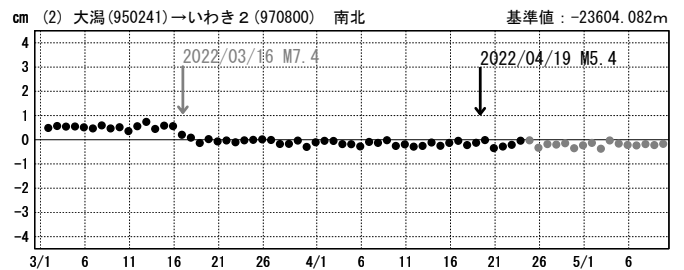
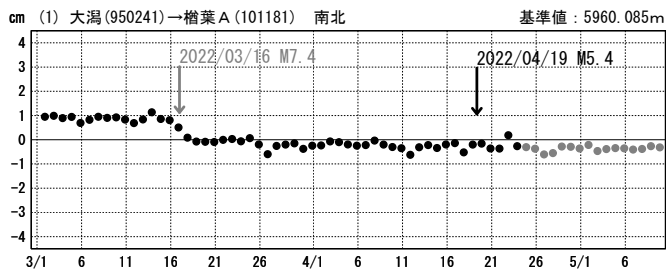
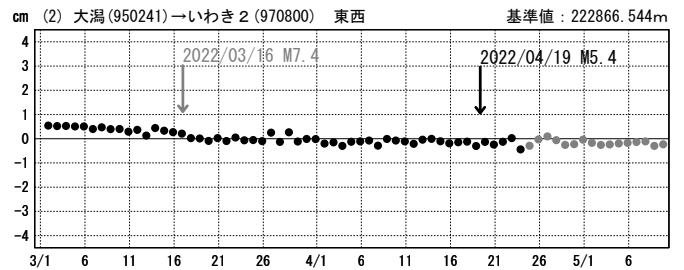
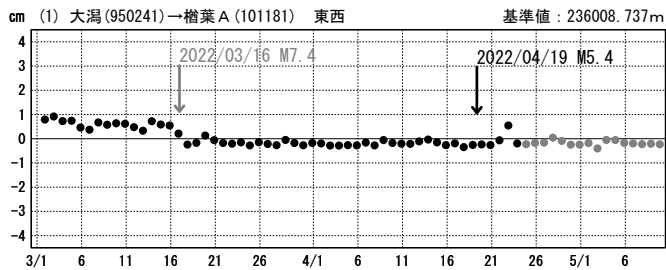


★震央

成分変化グラフ

期間: 2022/03/01~2022/05/09 JST

期間: 2022/03/01~2022/05/09 JST



●—[F5:最終解] ●—[R5:速報解]