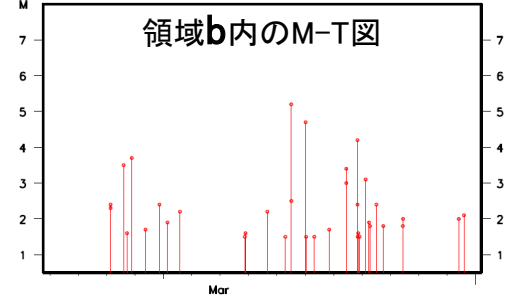
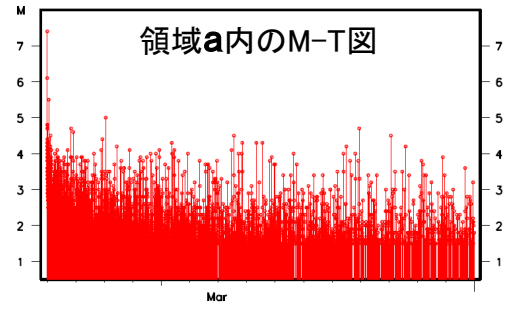
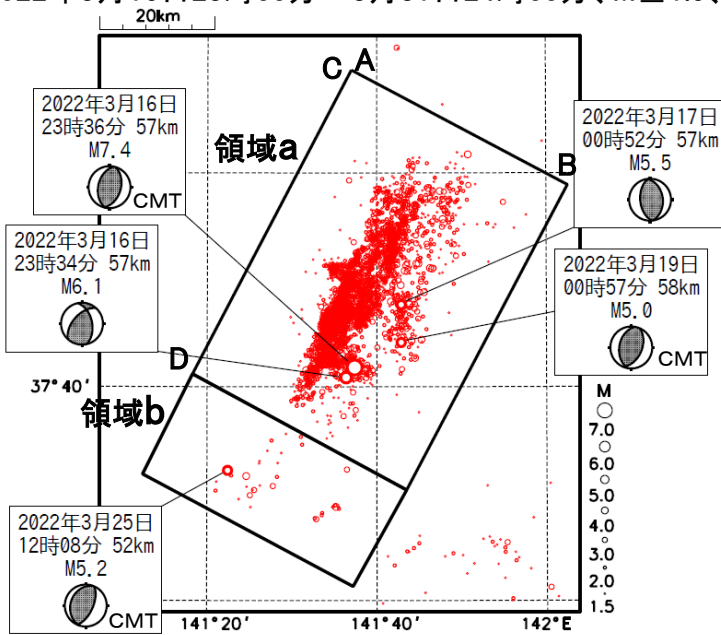


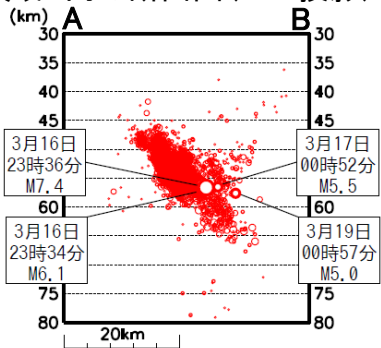
2022年3月16日福島県沖 地震活動の状況

震央分布図

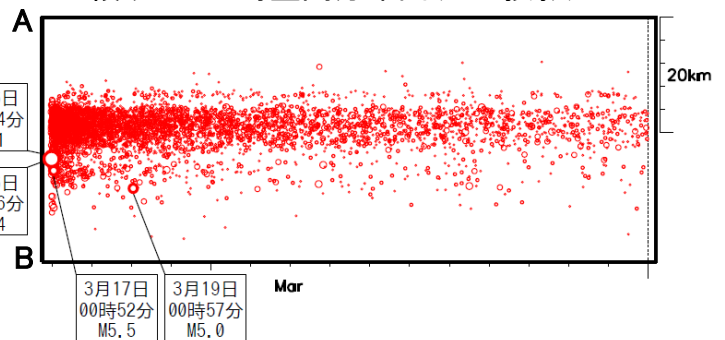
(2022年3月16日23時00分～3月31日24時00分、M \geq 1.5、深さ30～80km)



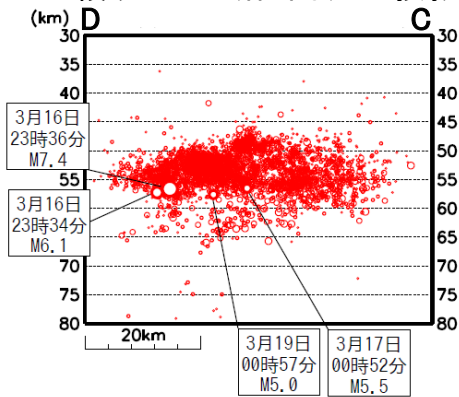
領域a内の断面図(A-B投影)



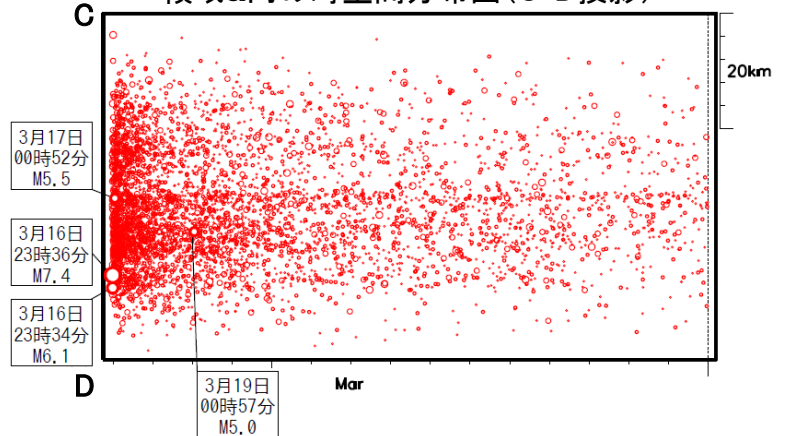
領域a内の時空間分布図(A-B投影)



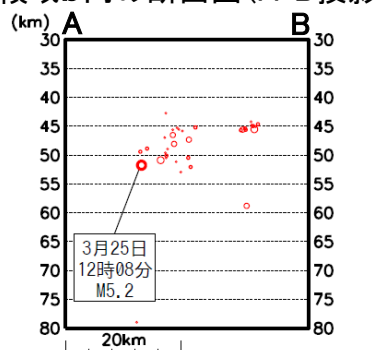
領域a内の断面図(D-C投影)



領域a内の時空間分布図(C-D投影)



領域b内の断面図(A-B投影)



領域b内の時空間分布図(A-B投影)

