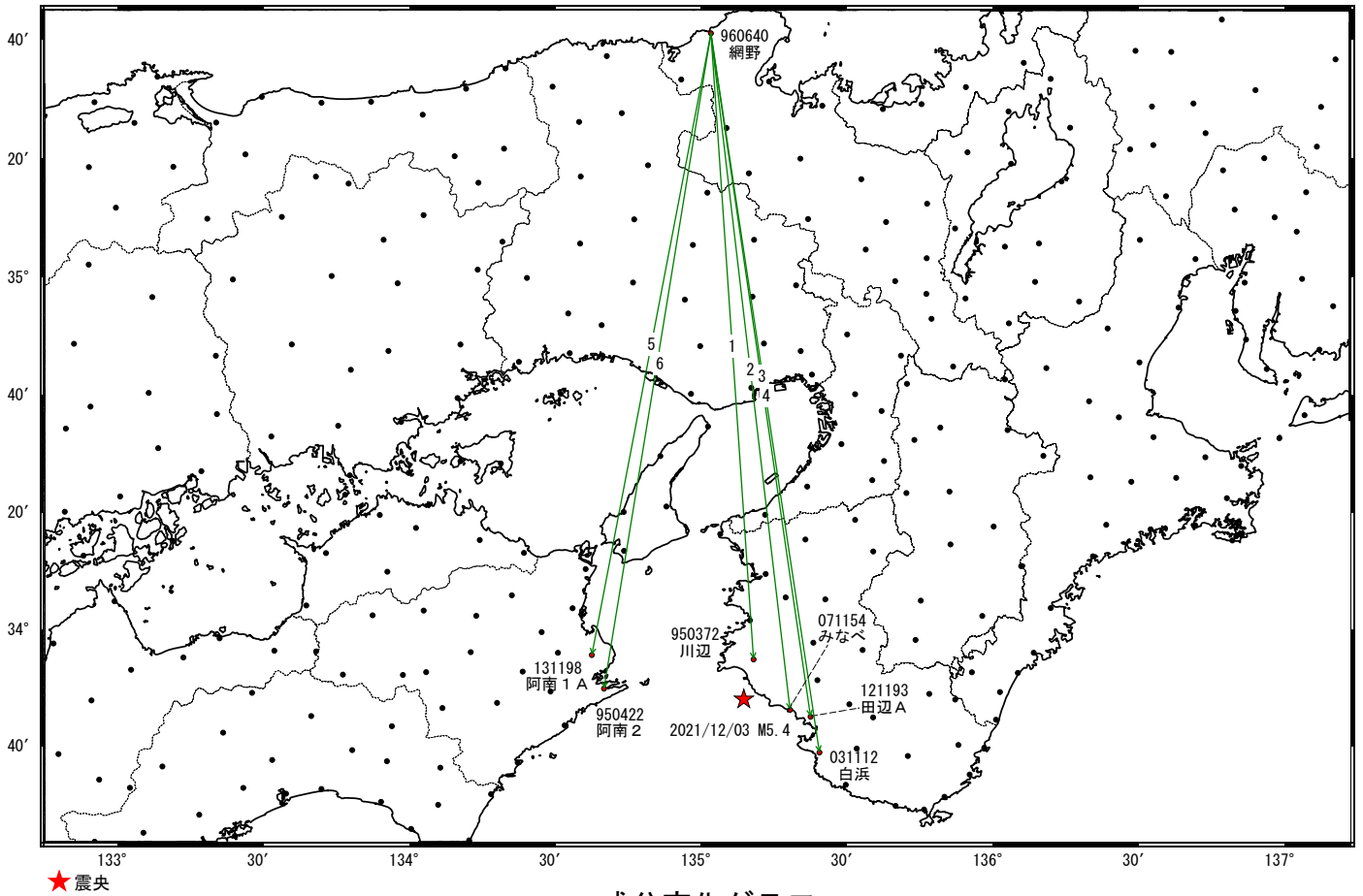


# 紀伊水道の地震(12月3日 M5.4)前後の観測データ

この地震に伴う顕著な地殻変動は見られない。

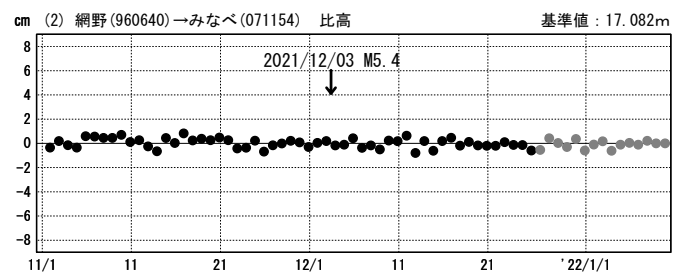
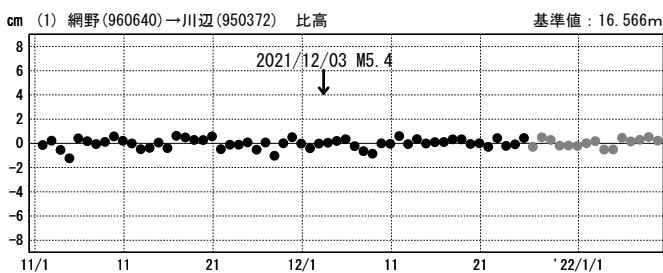
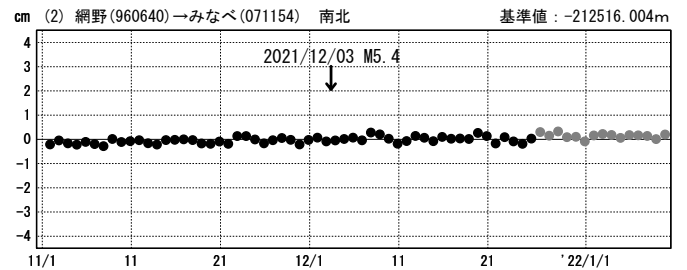
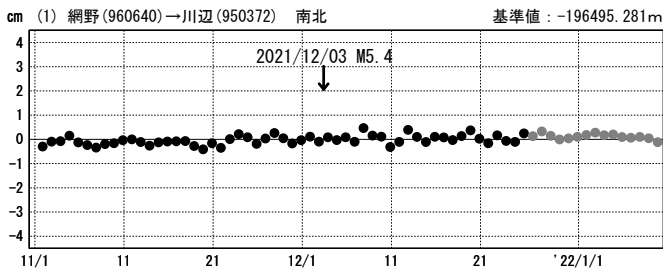
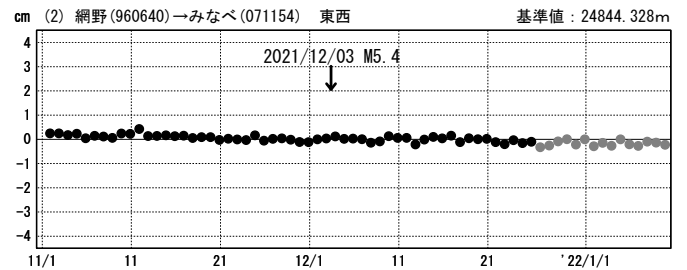
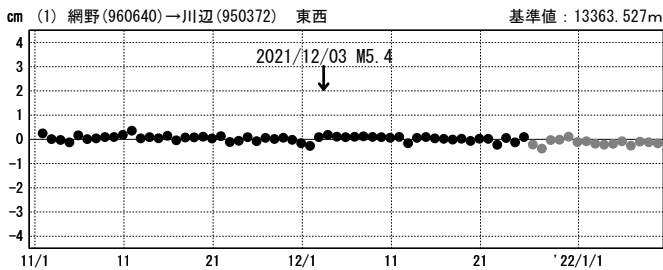
基線図



成分変化グラフ

期間: 2021/11/01~2022/01/09 JST

期間: 2021/11/01~2022/01/09 JST



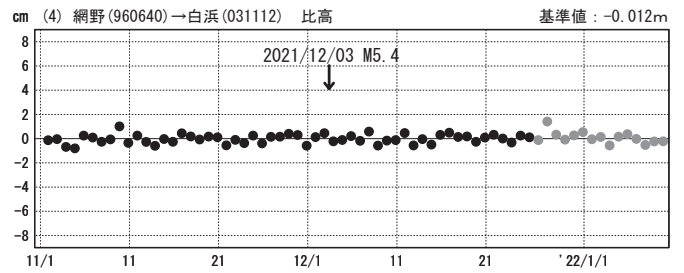
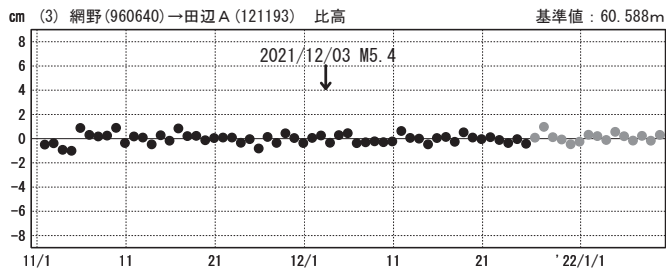
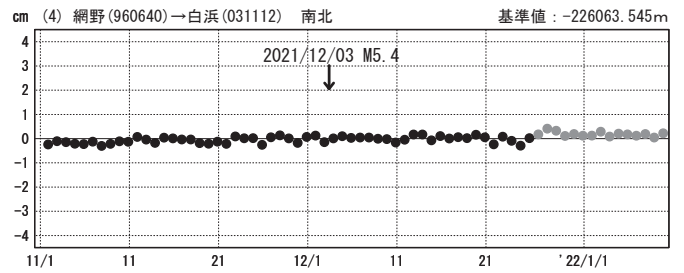
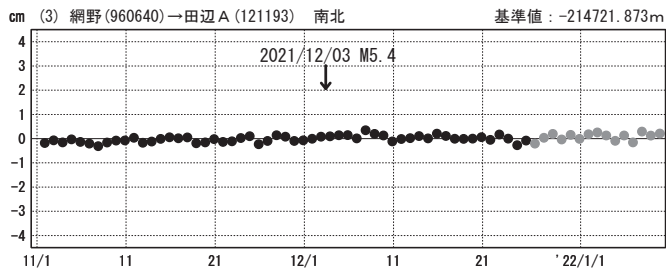
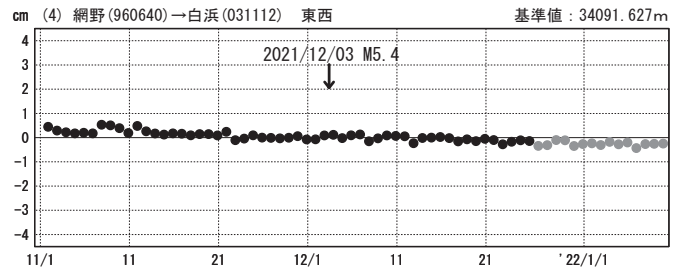
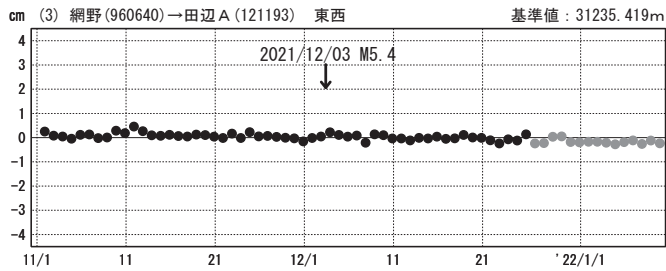
●—[F5:最終解]   ●—[R5:速報解]

# 紀伊水道の地震(12月3日 M5.4)前後の観測データ

## 成分変化グラフ

期間: 2021/11/01~2022/01/09 JST

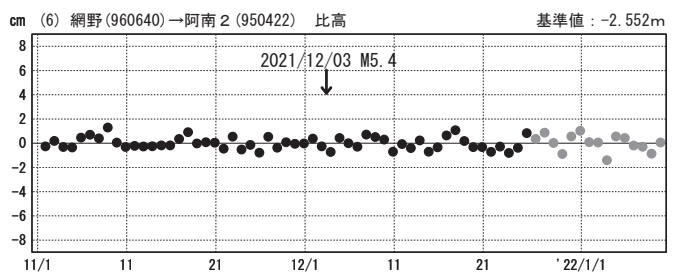
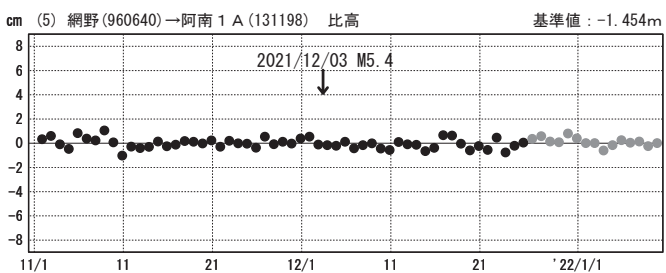
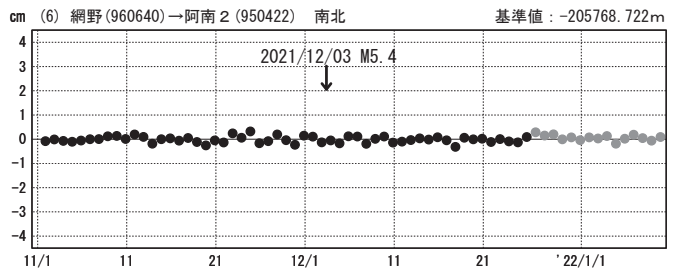
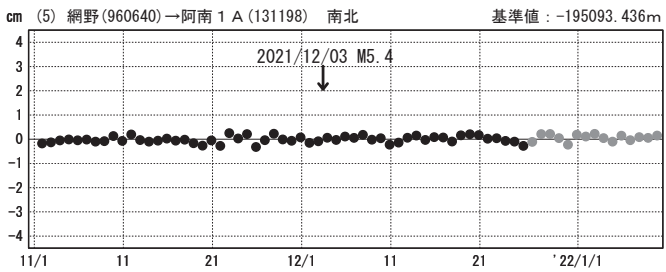
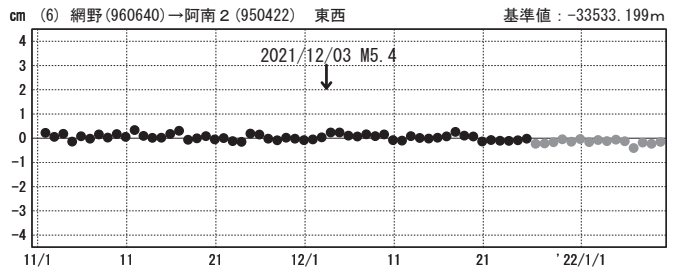
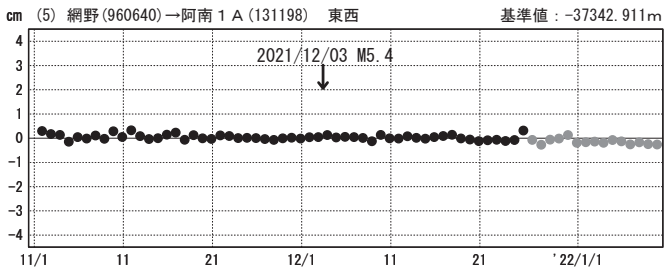
期間: 2021/11/01~2022/01/09 JST



●---[F5:最終解] ●---[R5:速報解]

期間: 2021/11/01~2022/01/09 JST

期間: 2021/11/01~2022/01/09 JST



●---[F5:最終解] ●---[R5:速報解]