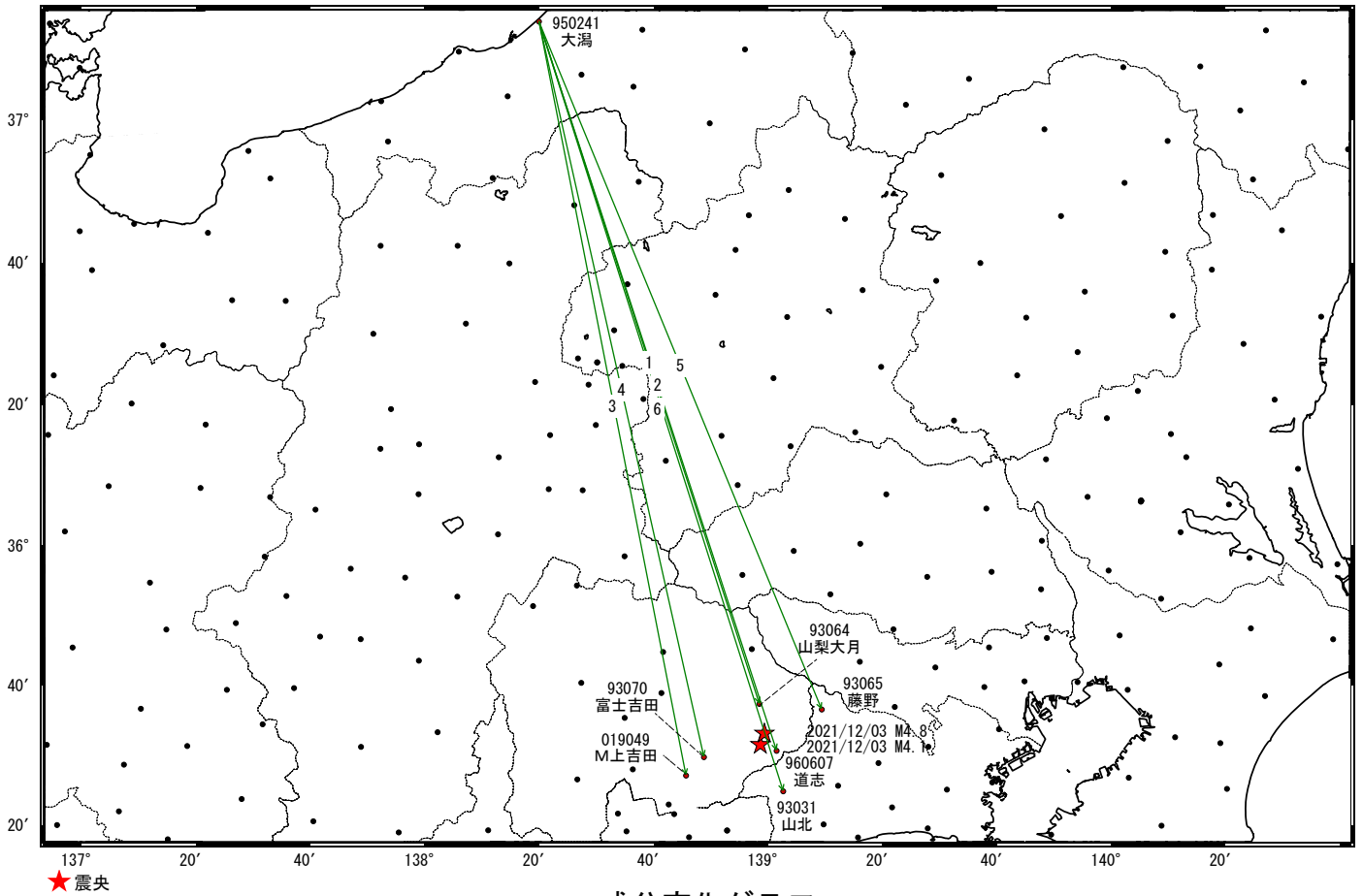


# 山梨県東部・富士五湖の地震活動(最大地震 12月3日 M4.8)前後の観測データ

この地震に伴う顕著な地殻変動は見られない。

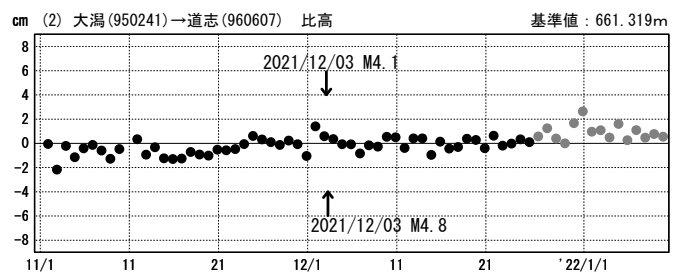
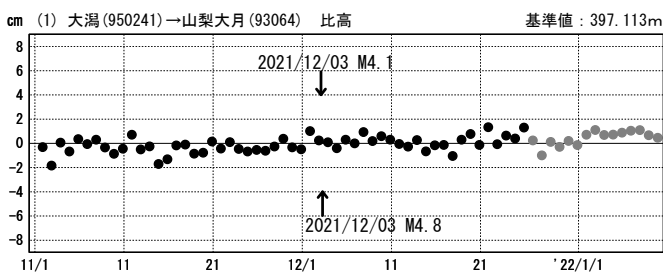
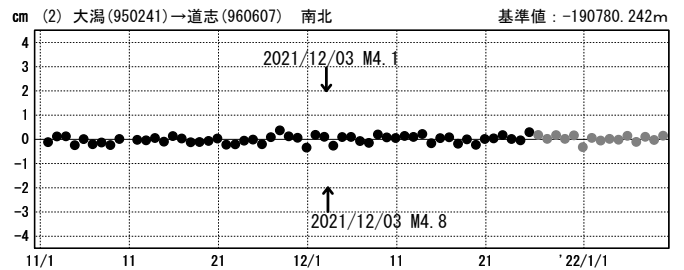
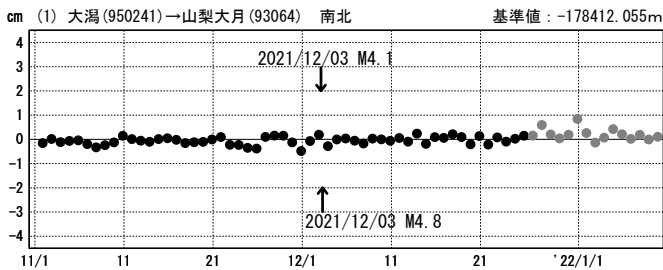
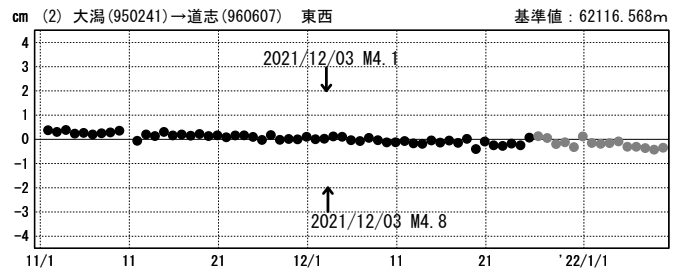
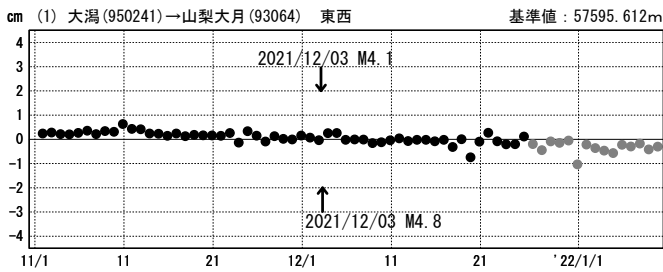
基線図



成分変化グラフ

期間: 2021/11/01~2022/01/09 JST

期間: 2021/11/01~2022/01/09 JST



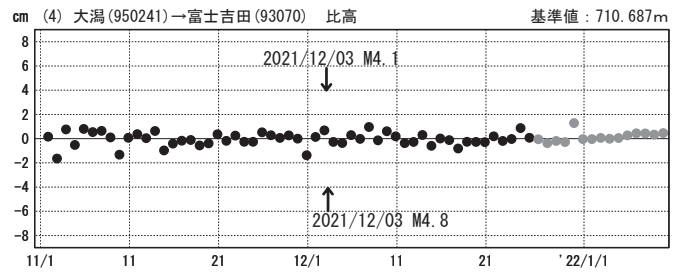
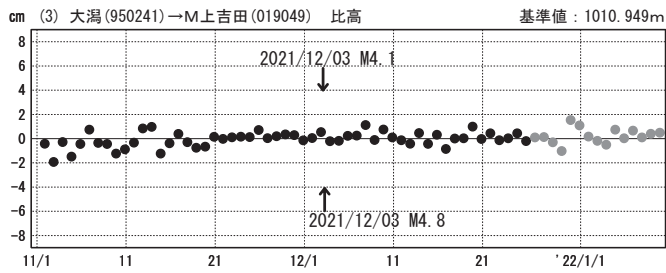
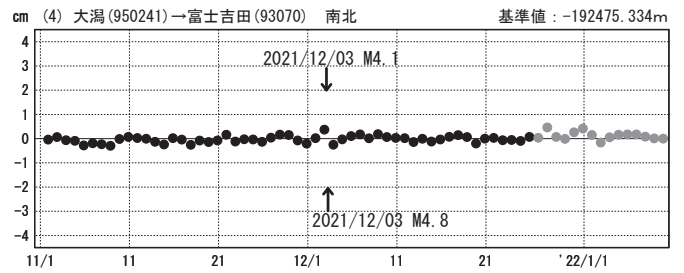
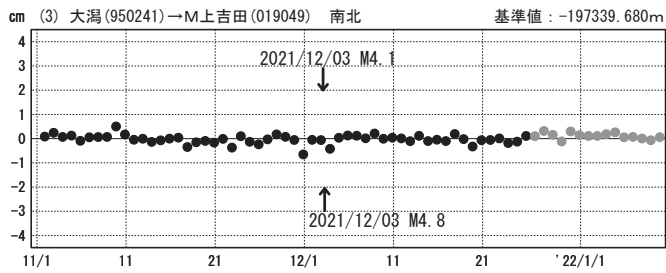
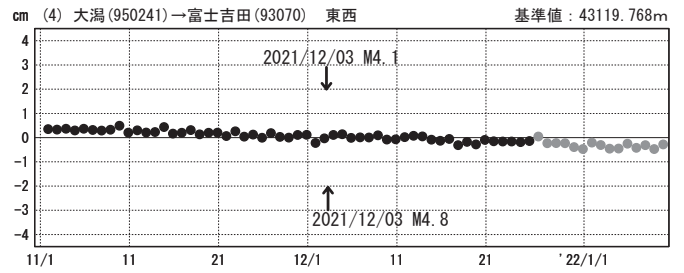
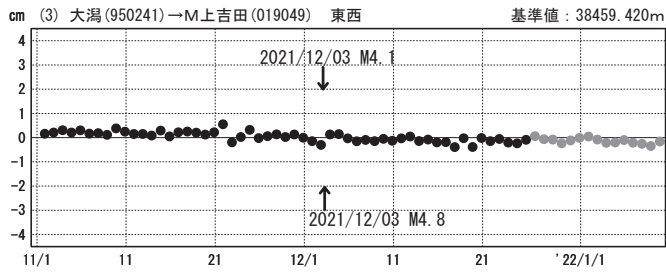
●—[F5:最終解] ●—[R5:速報解]

# 山梨県東部・富士五湖の地震活動(最大地震 12月3日 M4.8)前後の観測データ

## 成分変化グラフ

期間: 2021/11/01~2022/01/09 JST

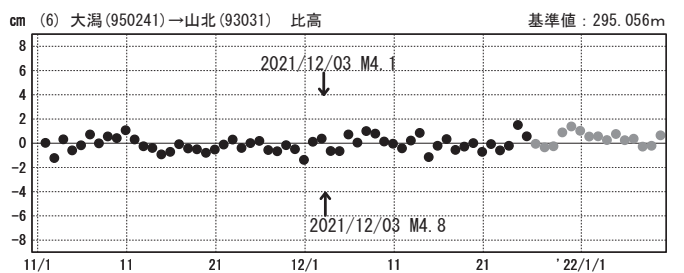
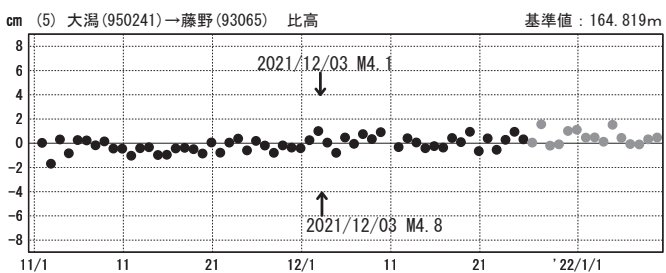
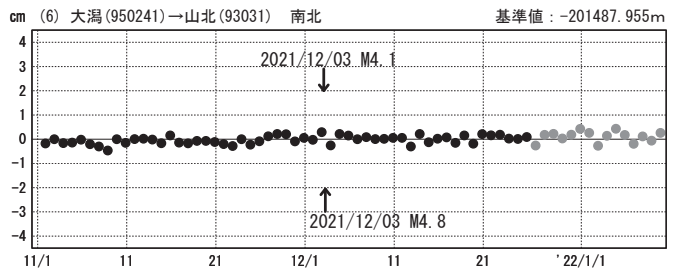
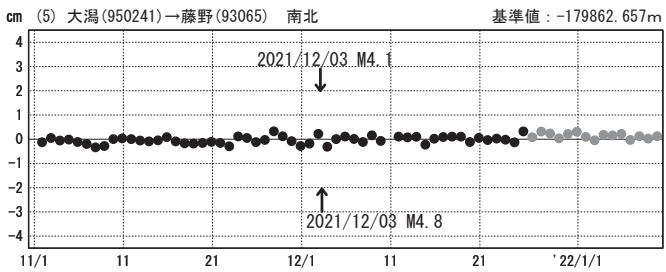
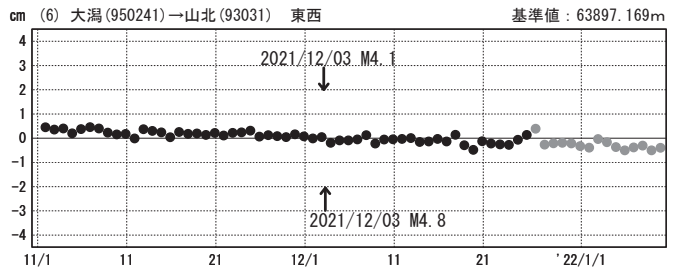
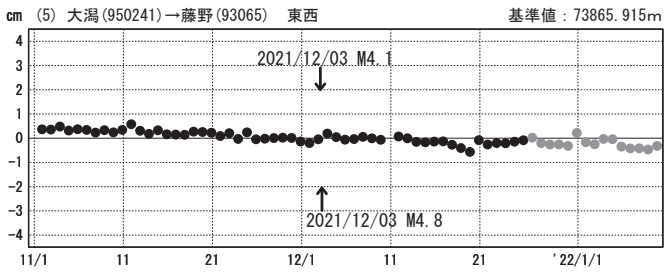
期間: 2021/11/01~2022/01/09 JST



●—[F5:最終解] ●—[R5:速報解]

期間: 2021/11/01~2022/01/09 JST

期間: 2021/11/01~2022/01/09 JST



●—[F5:最終解] ●—[R5:速報解]